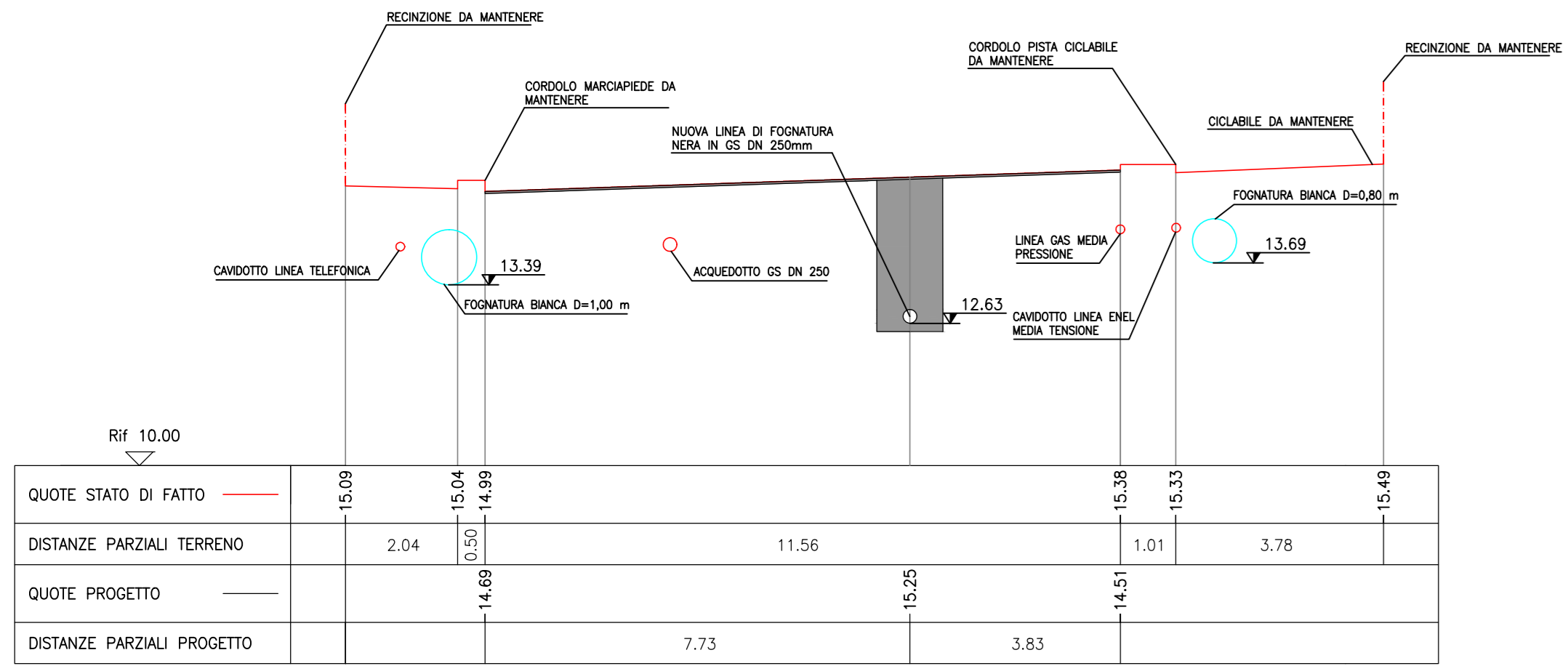
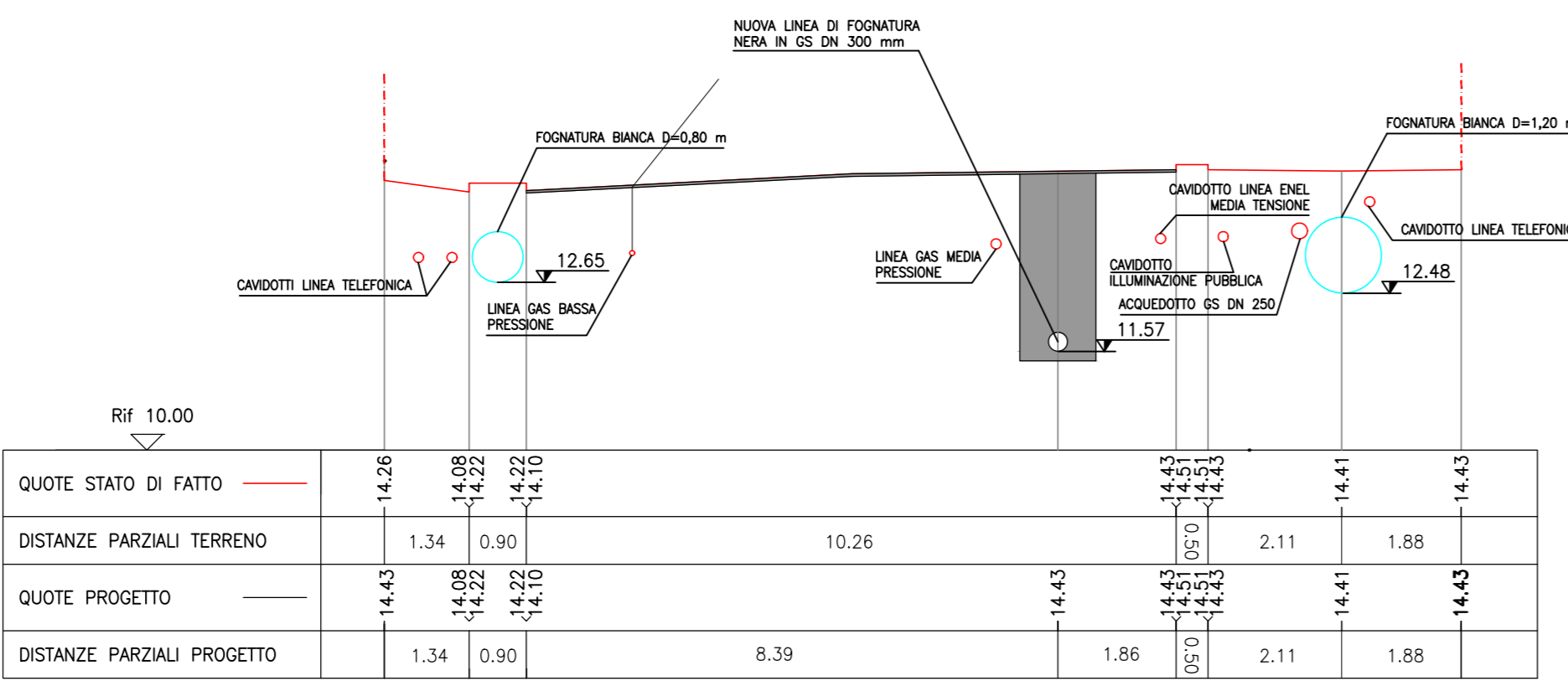


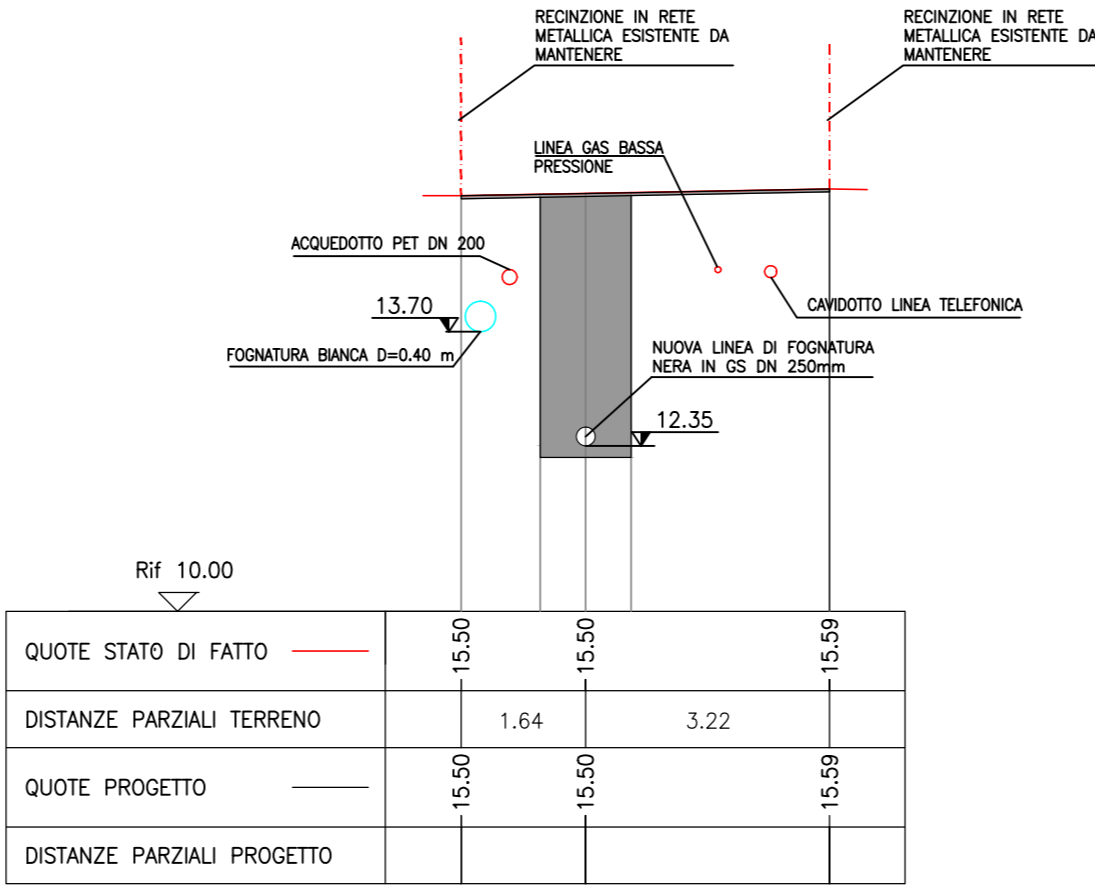
SEZIONE A-A
STRADA NOALESE
Scala 1:100



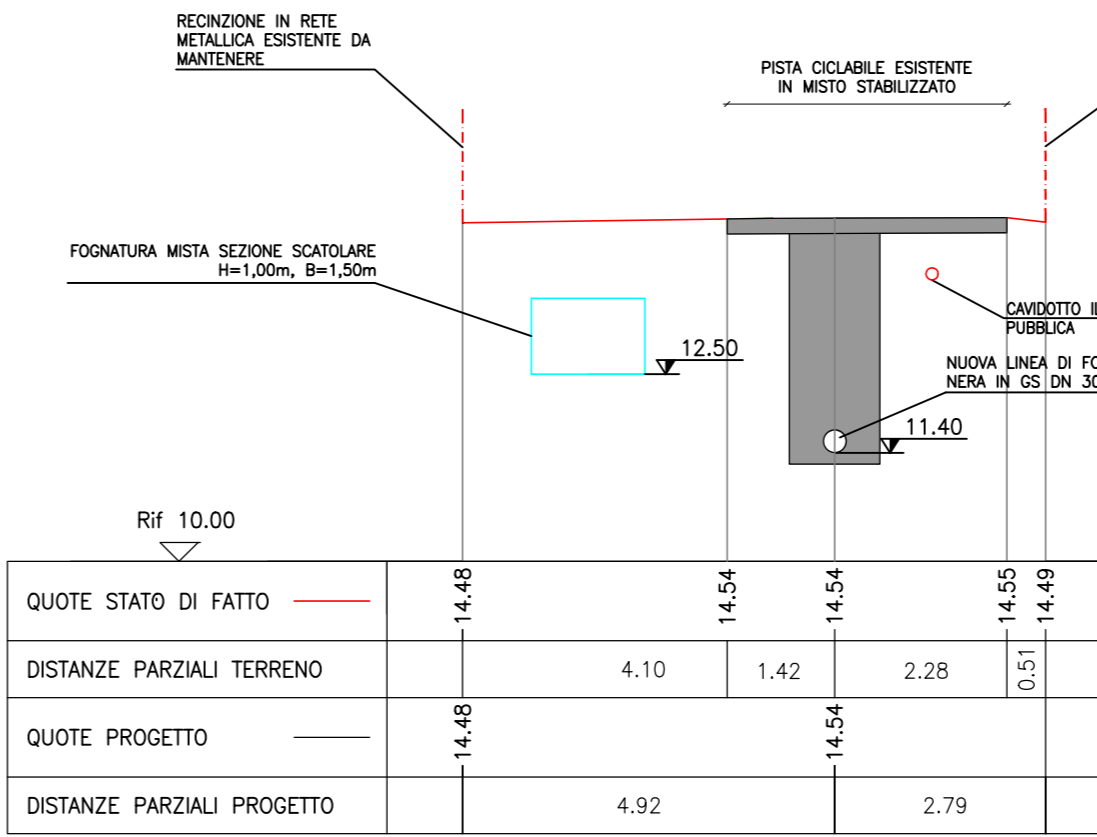
SEZIONE C-C
STRADA NOALESE
Scala 1:100



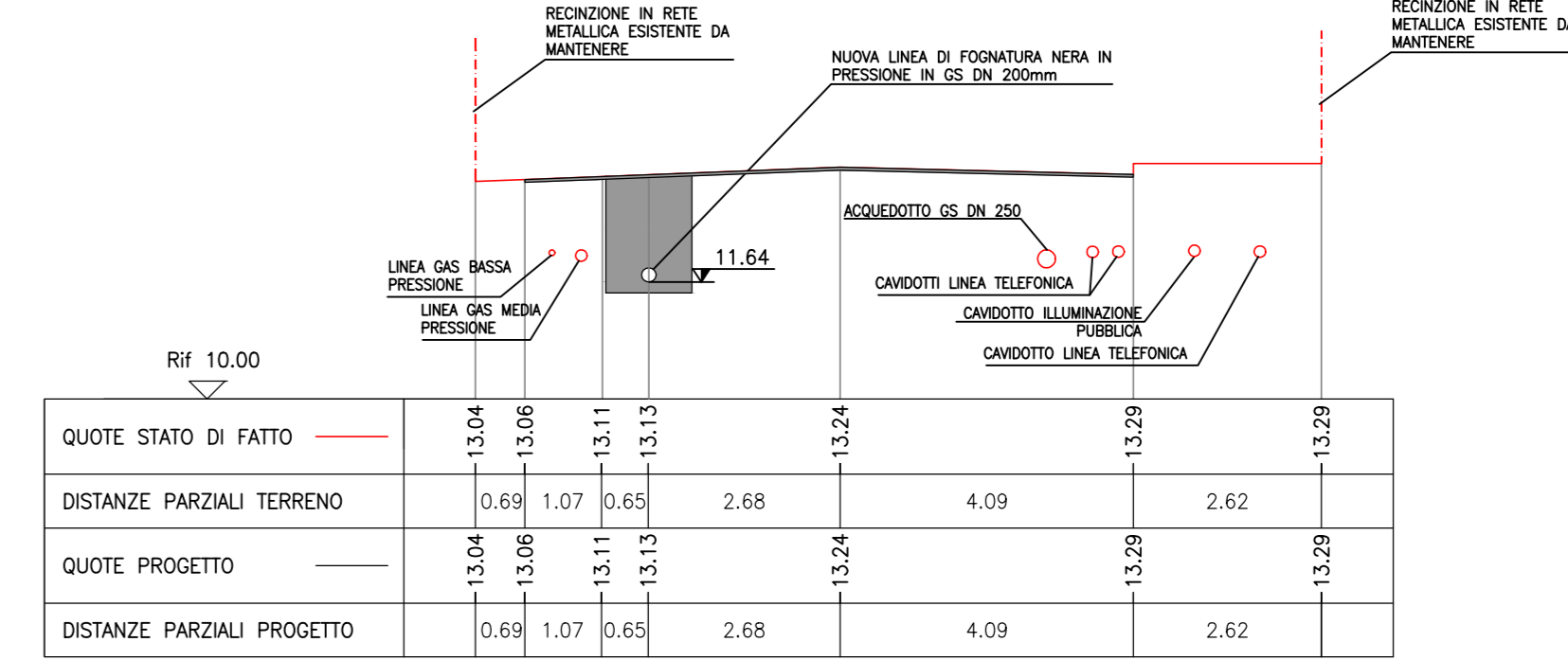
SEZIONE E-E
VIA MALIMPENSA
Scala 1:100



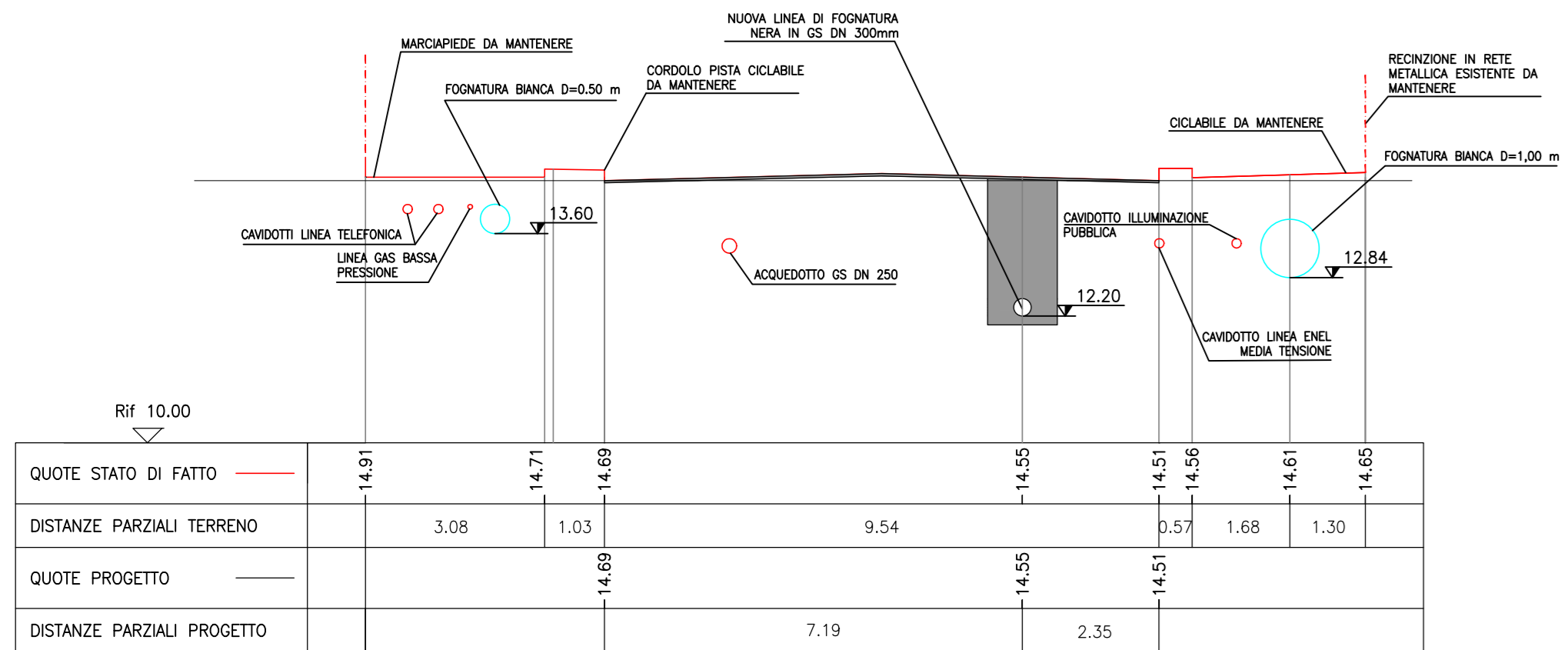
SEZIONE G-G
PISTA CICLABILE
Scala 1:100



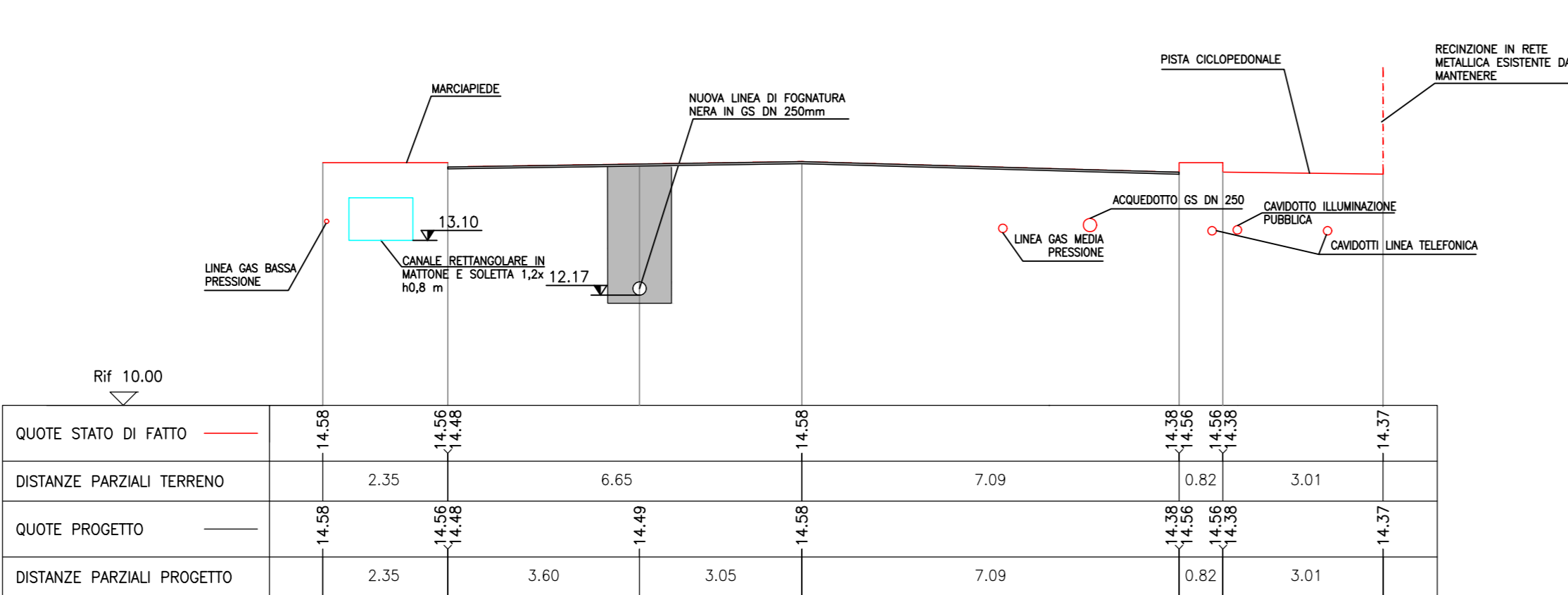
SEZIONE I-I
STRADA DI SANT'ANGELO
Scala 1:100



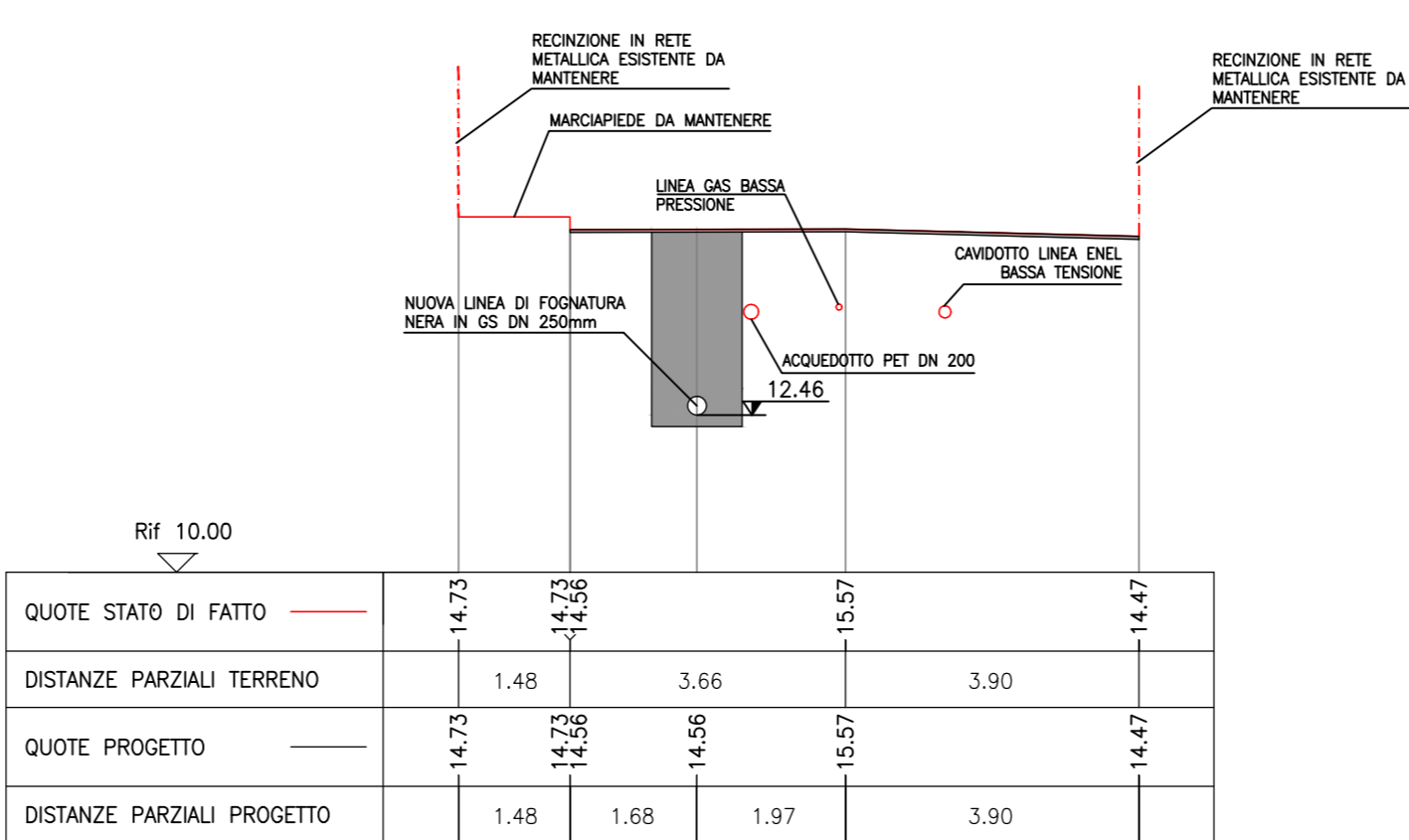
SEZIONE B-B
STRADA NOALESE
Scala 1:100



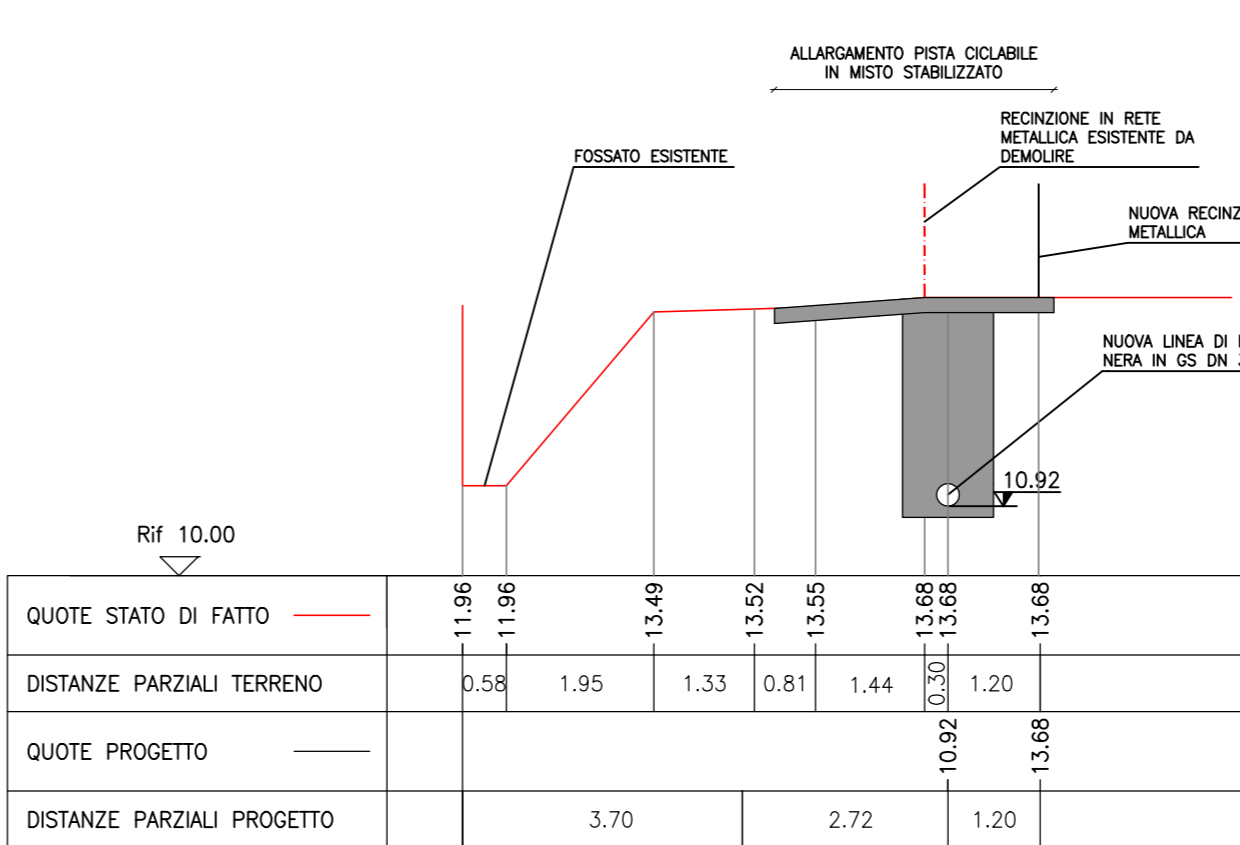
SEZIONE D-D
STRADA NOALESE
Scala 1:100



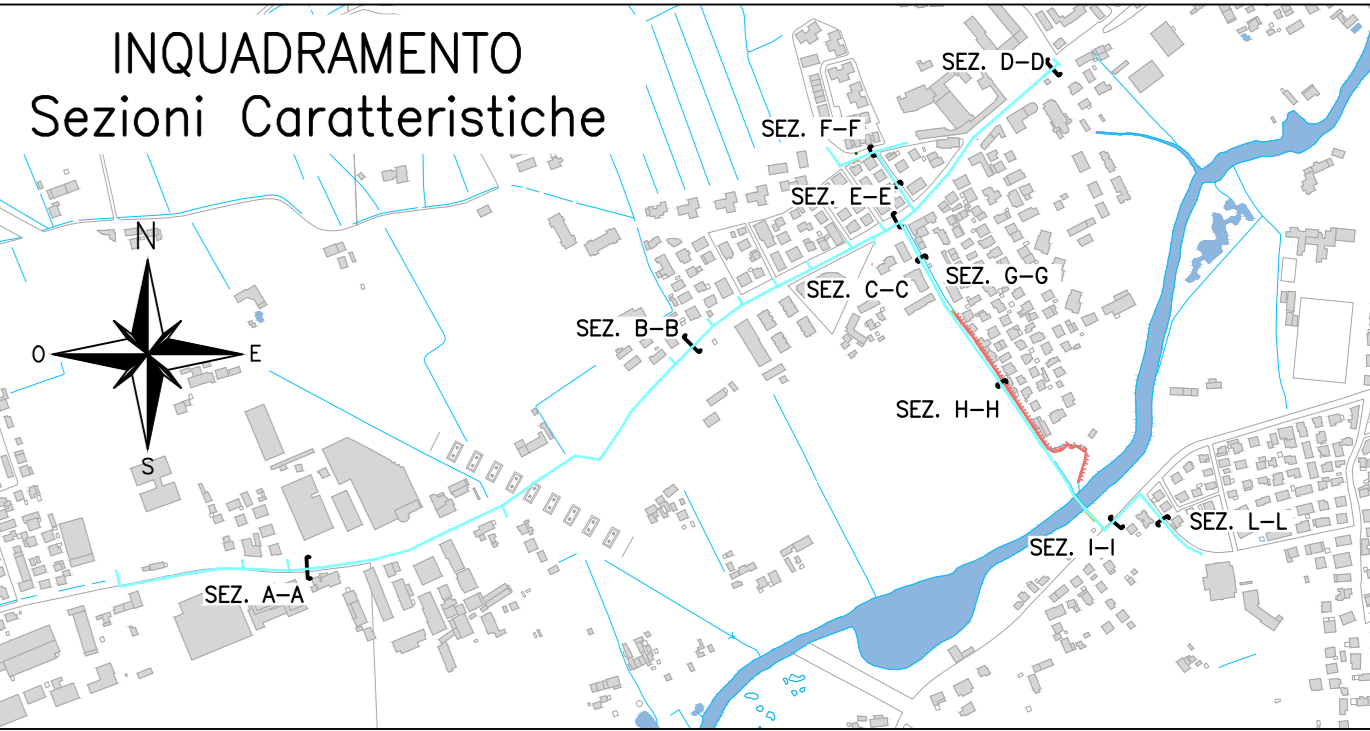
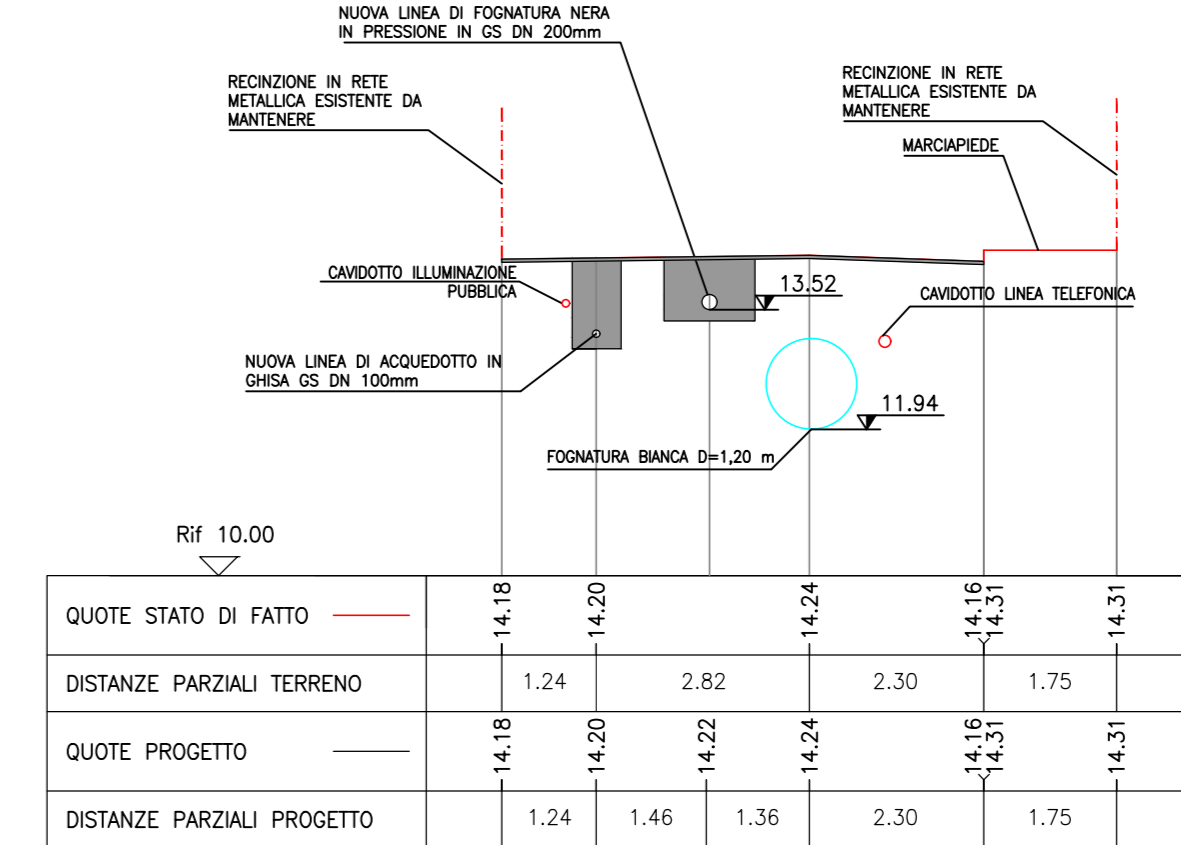
SEZIONE F-F
STRADA DI BOIAGO
Scala 1:100



SEZIONE H-H
SENTIERO CICLABILE
Scala 1:100



SEZIONE L-L
VIA GRAZIANO
Scala 1:100



ESTENSIONE DELLA RETE FOGNARIA PER
ACQUE NERE LUNGO STRADA NOALESE IN
COMUNE DI TREVISO

PROGETTO DEFINITIVO

SEZIONI CARATTERISTICHE					N. ELABORATO		
					9		
					FORMATO A2a		
					SCALA 1:100		
					CODICE PROGETTO		
					27 18 1 DS		
1	1	2718IDS1_sez_caratteristiche_1.dwg	19/11/2019	GM	DB	AM	
Con. Rev. Nome file				Data		Redatto	Controllato
						Approvato	